

160

An Ordinance of the Village of Bellevue, Peoria County, Illinois.

Be it ordained by the President and Board of Trustees of the Village of Bellevue, Peoria County, Illinois:

Section 1. Pursuant to the provisions of Chapter 24, Section 7-1-8, Illinois Revised Statutes, 1963, the following described real property is hereby annexed to the Village of Bellevue, Peoria County, Illinois:

That part of the South half of the Southeast Quarter of the Northeast Quarter of Section Ten (10), Township Eight (8) North, Range Seven (7) East of the Fourth Principal Meridian, more particularly bounded and described as follows: Commencing at a point on the West line of the South half of the Southeast Quarter of the Northeast Quarter of Section Ten (10) aforesaid, Four Hundred Seventy-two (472) feet South of the Northwest corner thereof; thence South along the West line of the Southeast Quarter of the Northeast Quarter of Section Ten (10) aforesaid, Two Hundred (200) feet more or less, to the Southwest corner thereof; thence East along the South line of the Southeast Quarter of the Northeast Quarter of Section Ten (10) aforesaid, One Hundred Ninety-seven (197) feet; thence North parallel with the West line of the Southeast Quarter of the Northeast Quarter of Section Ten (10) aforesaid, Two Hundred (200) feet, more or less, to a point One Hundred Ninety-seven (197) feet East of the place of beginning, thence West parallel with the South line of the Southeast Quarter of the Northeast Quarter of Section Ten (10), One Hundred Ninety-seven (197) feet to the place of beginning, in Peoria County, Illinois;

Three acres off of the west end of the following described premises, to-wit: The South Half ($S\frac{1}{2}$) of the Southeast Quarter ($SE\frac{1}{4}$) of the Northeast Quarter ($NE\frac{1}{4}$) of Section Ten (10), Township Eight (8) North, Range Seven (7) East of the Fourth Principal Meridian, situate, lying and being in the County of Peoria and State of Illinois;

Lots One (1), Two (2), Fourteen (14) and Part of Lot Sixteen (16) in Eisele Place, a Subdivision of part of the Northeast Quarter of Section Ten (10), Township Eight (8) North, Range Seven (7) East of the Fourth (4th) Principal Meridian;


The Westerly Sixty-five (65) feet of Lot Sixteen (16) in Eisele Place, being a subdivision of part of the Northeast Quarter of Section Ten (10), Township Eight (8) North, Range Seven (7) East of the Fourth (4th) Principal Meridian.

Section 2. That the Ordinance be in full force and

#160

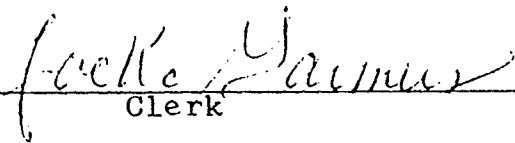
effect after its passage and due recording as required by law.

Passed by the Board of Trustees of the Village of Bellevue, Peoria County, Illinois, approved by its President and attested by its Clerk this 13th day of April, A.D. 1964.




President

ATTEST:



Clerk



DRIVE

14

Three Acres of West end of S $\frac{1}{2}$ of SE $\frac{1}{4}$ of NE $\frac{1}{4}$ of Sec. 10, T. 8 N., R. 7 E., 4th P.M.

BELLEVUE AVE

PLANK ROAD

Presently existing Northernly and Westernly limits of Village of Bellevue.

IN RE:
Annexation to Village of Bellevue, Peoria County, Illinois, of Lots 1, 2, 14, and Part of Lot 15, in Single Place, Peoria County, Illinois, and Three acres out of the west end of the South Half of the South East Quarter of the North East Quarter of Section 10, Twp 8 N., Range 7 East of 4th P.M., Peoria County, Illinois

#160