

ORDINANCE NUMBER

161

An Ordinance of the Village of Bellevue, Peoria County, Illinois.

Be it ordained by the President and Board of Trustees of the Village of Bellevue, Peoria County, Illinois:


Section 1. Pursuant to the provisions of Chapter 24, Section 7-1-8, Illinois Revised Statutes, 1963, the following described real property is hereby annexed to the Village of Bellevue, Peoria County, Illinois:

A part of the South Half ($S\frac{1}{2}$) of the Southeast Quarter ($SE\frac{1}{4}$) of the Northeast Quarter ($NE\frac{1}{4}$) of Section Ten (10), Township Eight (8) North, Range Seven (7) East of the Fourth (4th) Principal Meridian, more particularly described as:

Commencing at the intersection of the westerly line of Bellevue Avenue, in Fernwood 3rd Addition to Peoria County, and the northerly right-of-way line of State Route No. 116; thence Westerly along the northerly right-of-way line of said Route No. 116, a distance of Three hundred twenty-two (322) feet to a pipe, set for the Southeast corner of the premises hereinafter described, as the Place of Beginning; thence North One hundred-fifty (150) feet; thence West Sixty (60) feet; thence South a distance of One hundred-fifty (150) feet to the Northerly line of said Route No. 116; thence East along the Northerly right-of-way line of said Route No. 116, a distance of Sixty (60) feet, to the place of beginning, all as shown by Plat of Survey prepared by the Horton Engineering Co., dated December 16, 1946, filed for record January 20, 1947, and recorded in Book 697, page 407, in the Recorder's Office of Peoria County, Illinois.

Section 2. That the Ordinance be in full force and effect after its passage and due recording as required by law.

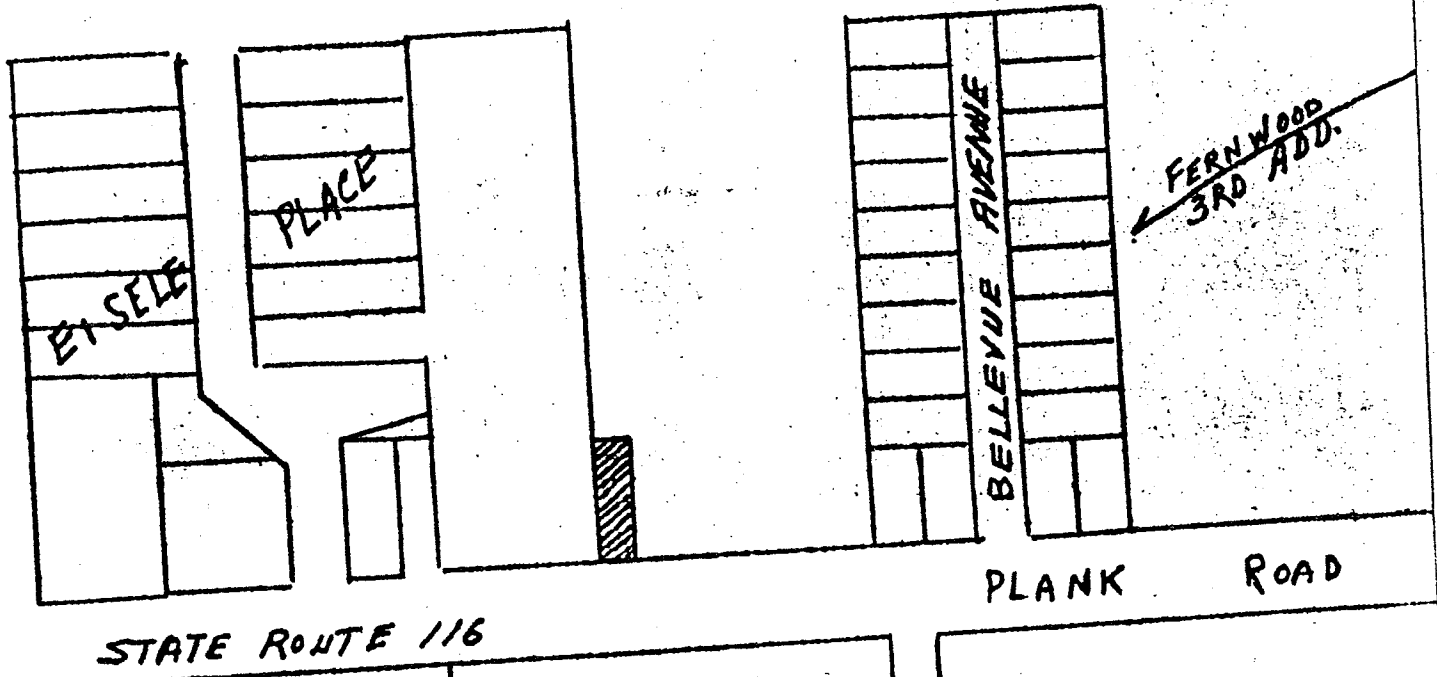
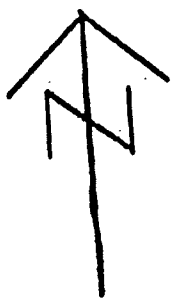
Passed by the Board of Trustees of the Village of Bellevue, Peoria County, Illinois, approved by its President and attested by its Clerk this 12 day of May, A.D. 1964.



President

ATTEST:

#161



Shaded portion is:

A part of the South Half ($S\frac{1}{2}$) of the Southeast Quarter ($SE\frac{1}{4}$) of the Northeast Quarter ($NE\frac{1}{4}$) of Section Ten (10), Township Eight (8) North, Range Seven (7) East of the Fourth (4th) Principal Meridian, more particularly described as

Commencing at the intersection of the westerly line of Bellevue Avenue, in Fernwood 3rd Addition to Peoria County, and the northerly right-of-way line of State Route No. 116; thence West along the northerly right-of-way line of said Route No. 116, a distance of Three hundred twenty-two (322) feet to a pipe, set for the Southeast corner of the premises hereinafter described, as the Place of Beginning; thence North One hundred-fifty (150) feet; thence West Sixty (60) feet; thence South a distance of One Hundred-fifty (150) feet to the Northerly line of said Route No. 116; thence East along the Northerly right-of-way line of said Route No. 116, a distance of Sixty (60) feet, to the place of beginning, all as shown by Plat of Survey prepared by the Horton Engineering Co., dated December 16, 1946, filed for record January 20, 1947, and recorded in Book 697, page 407, in the Recorder's office of Peoria County, Illinois.

#161