

ORDINANCE NO. 536

VILLAGE OF BELLEVUE, ILLINOIS

AN ORDINANCE VACATING PUBLIC RIGHT OF WAY

(WILLIAMSON)

WHEREAS, the public right of way described on the attached Exhibit A is no longer of value to the public; and

WHEREAS, in the opinion of the Village Board of Trustees, the public interest will be served by vacating said right of way as hereinafter described; and

WHEREAS, Section 11-91-1 of the Illinois Municipal Code (65 ILCS 5/11-91-1) authorizes the corporate authorities to vacate any street or alley within their jurisdiction in any incorporated area by a 3/4 vote; and

NOW, THEREFORE, BE IT ORDAINED BY THE PRESIDENT AND BOARD OF TRUSTEES OF THE VILLAGE OF BELLEVUE, PEORIA COUNTY, ILLINOIS AS FOLLOWS:

Section 1: That the public right of way described on Exhibit A attached hereto and made a part hereof is no longer required for public use and that said public right of way is hereby vacated and closed, with the exception of the reservations contained in Section 2 hereof.

Section 2: The Village of Bellevue hereby reserves unto all public utility companies presently operating in, upon, over and under said public right of way, all rights and privileges heretofore granted to said companies with respect to said public right of way, including but not limited to rights under franchises and agreements, which said rights and privileges shall continue in full force and effect, the same as if this Ordinance had not been adopted and passed; such rights and privileges with respect to said public utility companies and are to remain in effect until, and to terminated upon, the abandonment or release of such use or the relocation of such use outside the public right of way herein vacated.

Section 3: This Ordinance shall take effect from and after its passage as provided by law.



PASSED AND APPROVED THIS 27 DAY OF MAY, 2003.

AYES	<u>5</u>
NAYS	<u>0</u>
ABSENT	<u>1</u>

VILLAGE OF BELLEVUE, ILLINOIS

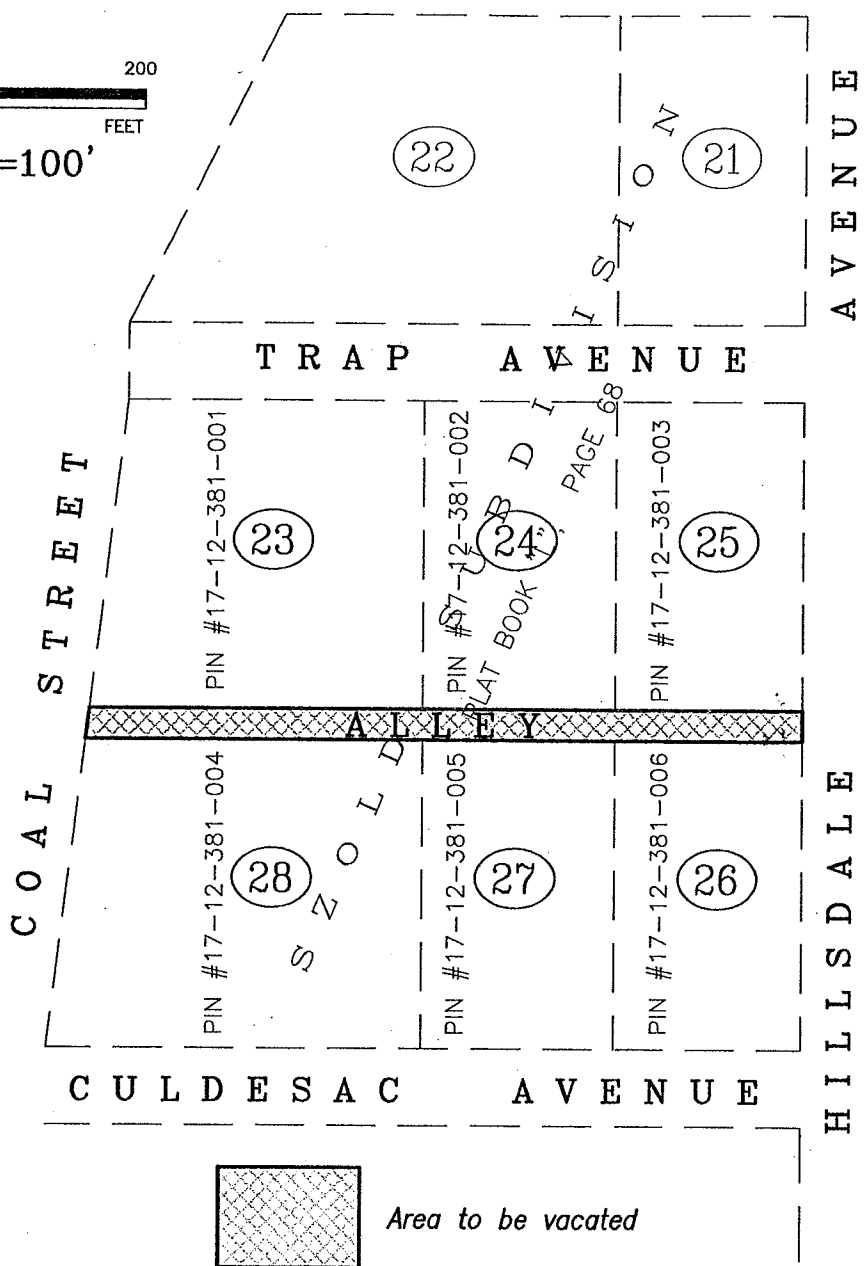
By: _____
Ralph E. Wilson, President

Attest: _____
Carol A. Payne, Clerk



Scale: 1"=100'

A PART OF THE EAST HALF OF THE
SOUTHWEST QUARTER OF SECTION 12,
TOWNSHIP 8 NORTH, RANGE 7 EAST OF THE
4TH PRINCIPAL MERIDIAN, PEORIA COUNTY, ILLINOIS



R:\Projects\1036\1036-012\Cadd\1036012.dwg, Alley Vacation Plat, 05/14/03 12:00:37 PM, EverettIN



Randolph & Associates, Inc.

Consulting Engineers | Land Surveyors
911 Pioneer Parkway, Peoria, IL 61615
tel.309-693-8844 fax.309-693-6655
www.randolphinc.com

Sheet Info:

VACATION PLAT - EXHIBIT A

Village of Bellevue
Bellevue, Illinois

Remarks:

Drawn By:

N. EVERETT

Approved By:

D. HUMPHREY

Date:

May 14, 2003

Project No.:

1036.012

Exhibit B
Legal Description

An alley running East-West located and lying between the East right of way line of Coal Street and the West right of way line of Hillsdale Avenue and between Lots 23, 24, 25, 26, 27 and 28 in Szold Subdivision as shown on a plat recorded in Plat Book "L", Page 68 in the Peoria County Recorder's Office; said subdivision being a part of the East Half of the Southwest Quarter of Section 12, Township 8 North, Range 7 East of the 4th Principal Meridian, Peoria County, Illinois